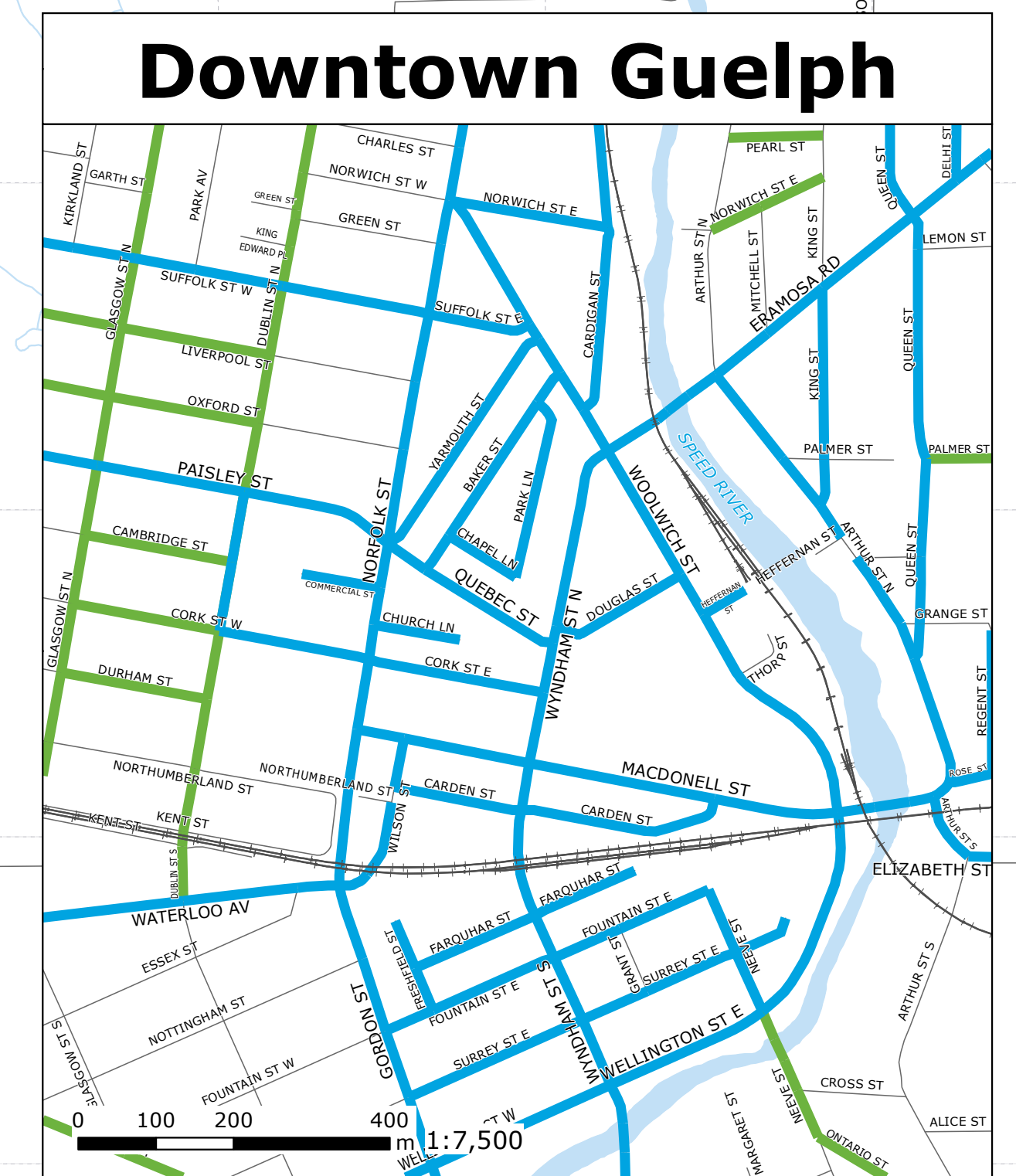
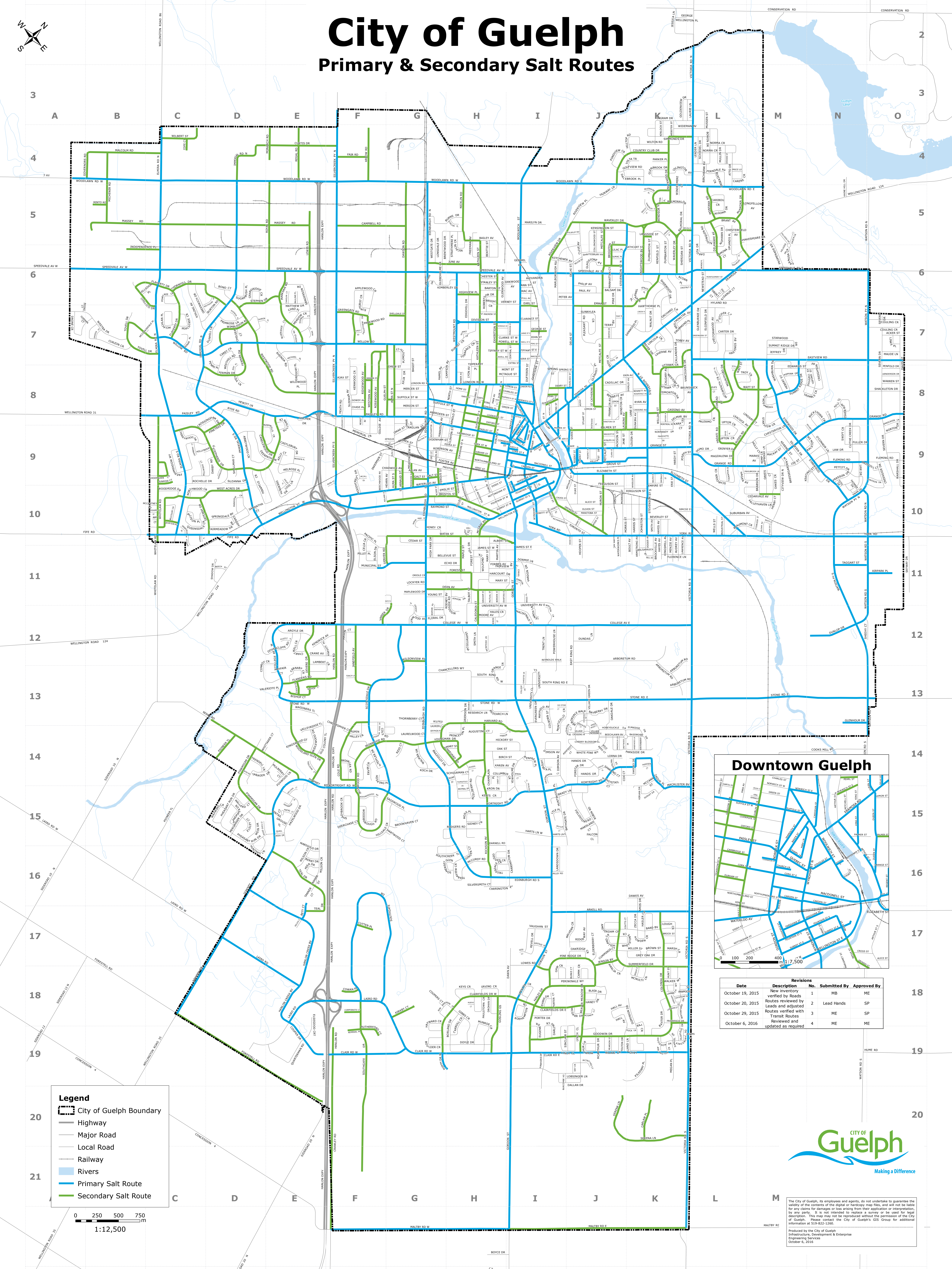


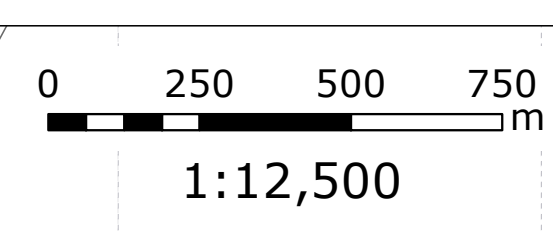
City of Guelph

Primary & Secondary Salt Routes



Date	Description	Revisions	No. Submitted	Approved By
October 19, 2015	New inventory verified by Roads	1	MB	ME
October 20, 2015	Routes reviewed by Leads and adjusted	2	Lead Hands	SP
October 29, 2015	Routes verified with Transit Routes	3	ME	SP
October 6, 2016	Reviewed and updated as required	4	ME	ME

- Legend**
- City of Guelph Boundary
 - Highway
 - Major Road
 - Local Road
 - Railway
 - Rivers
 - Primary Salt Route
 - Secondary Salt Route



The City of Guelph, its employees and agents, do not undertake to guarantee the validity of the contents of the digital or hardcopy map files, and will not be liable for any claims for damages or loss arising from their application or interpretation by any party. It is not intended to replace a survey or be used for legal description. This map may not be reproduced without the permission of the City of Guelph. Please contact the City of Guelph's GIS Group for additional information at 519-821-1300.

Produced by the City of Guelph
Infrastructure, Development & Enterprise
Engineering Services
October 6, 2016